


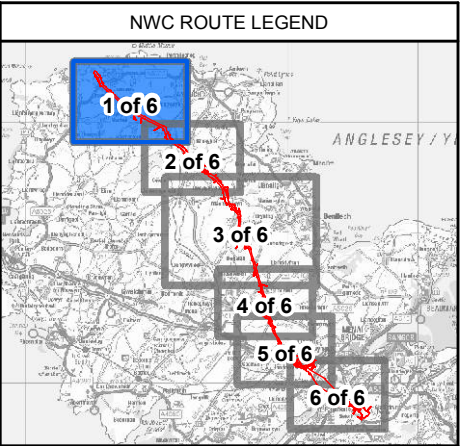
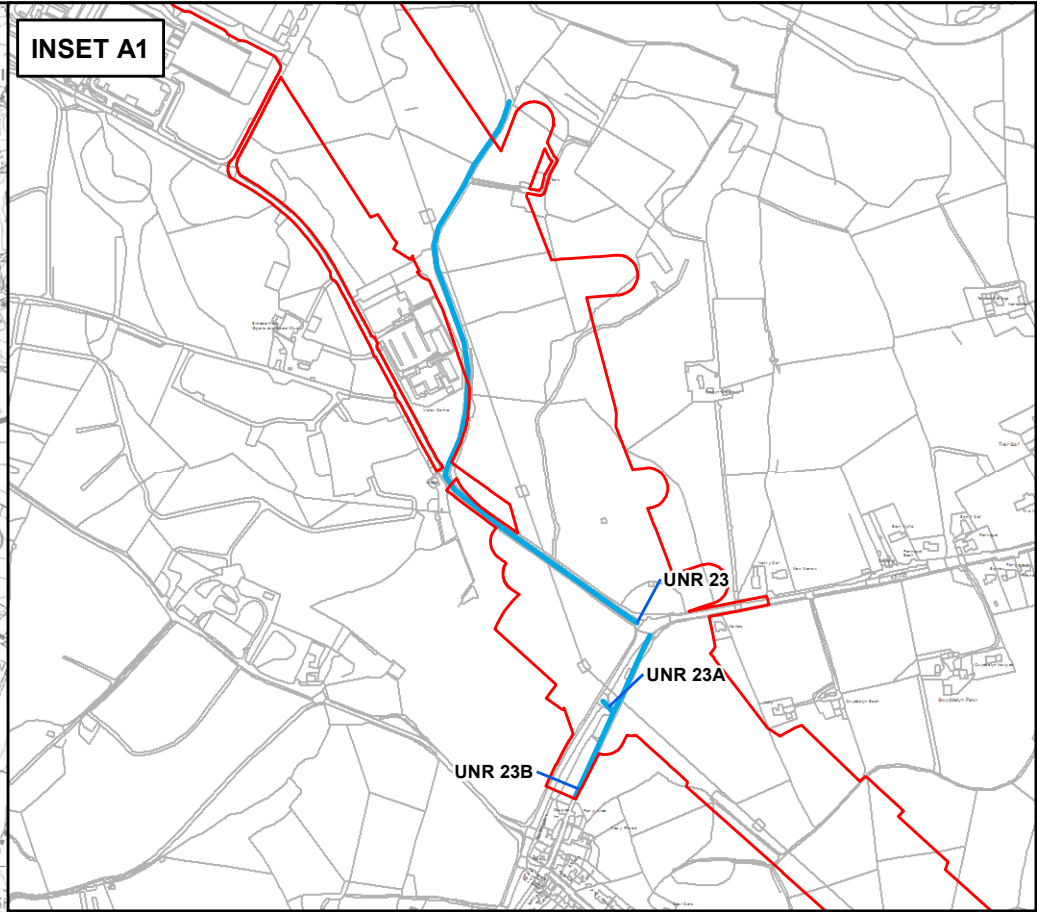
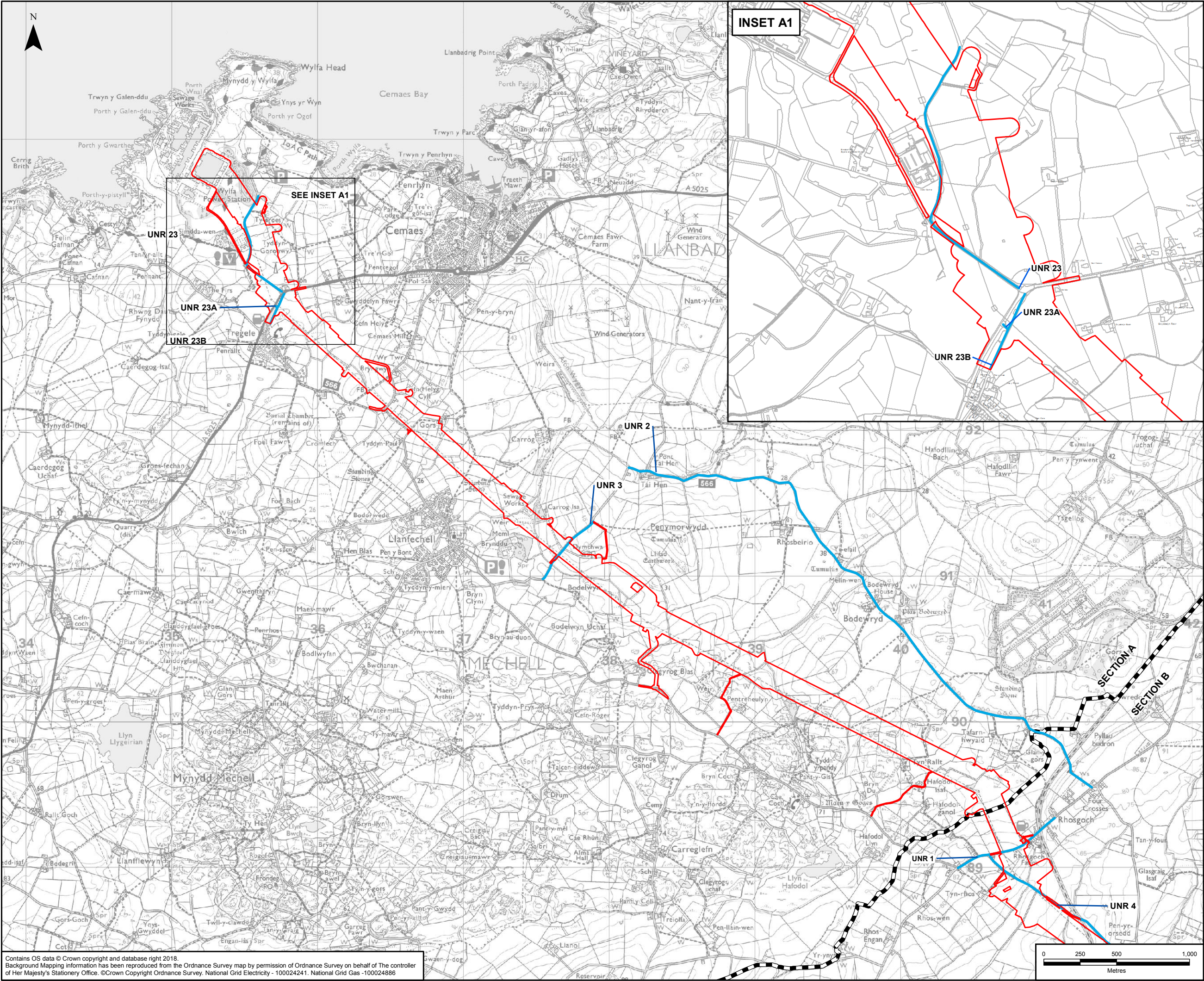
DOCUMENT 5.13.1.7

Unnamed Roads Chapter 13 – Figure 7

National Grid (North Wales Connection Project)

*Regulation 5(2)(a) including (l) and (m) of the Infrastructure Planning
(Applications: Prescribed Forms and Procedure) Regulations 2009*



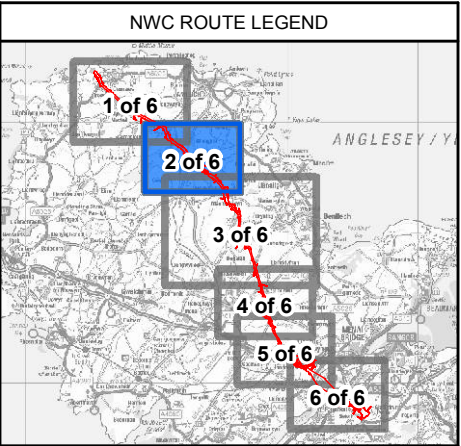
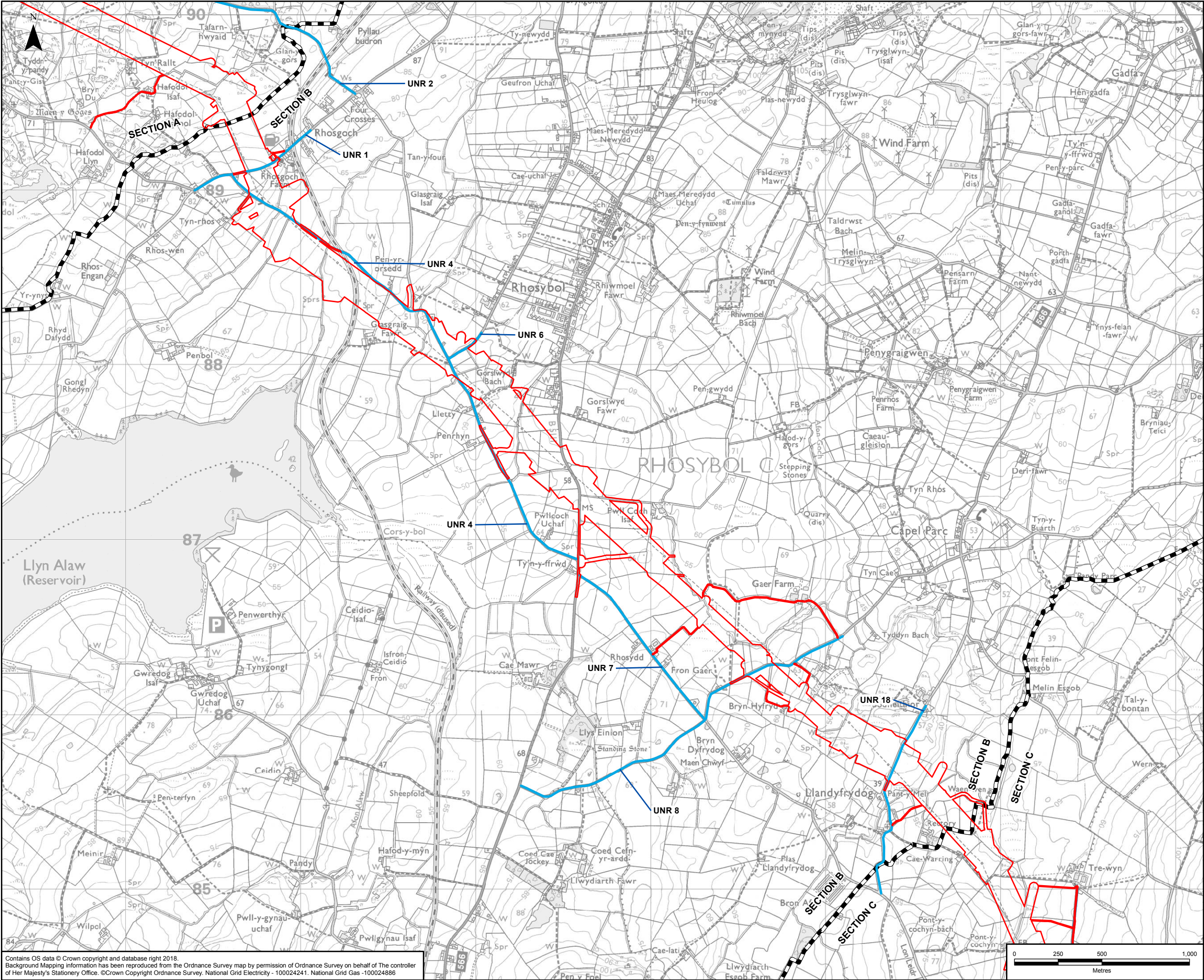


- LEGEND**
- ORDER LIMITS
 - SECTION CUTLINES
 - UNNAMED ROAD
 - UNR1 UNNAMED ROAD REFERENCE

A	10/07/2018	ENVIRONMENTAL STATEMENT	JB	EH	AL
Rev	Date	Description	GIS	Chk	App
nationalgrid					
Scheme: NORTH WALES CONNECTION PROJECT					
Document Number: 5.13.1.7					
Document Title: FIGURE 13.7 UNNAMED ROADS SECTION A					
Creator: JB	Date: 10/07/2018	Checker: EH	Date: 10/07/2018	Approver: AL	Date: 10/07/2018
Document Type: FIGURE	Scale: 1:24,000	Format: A3	Sheets: 1 of 6	Rev: A	

Contains OS data © Crown copyright and database right 2018.
Background Mapping information has been reproduced from the Ordnance Survey map by permission of Ordnance Survey on behalf of The controller of Her Majesty's Stationery Office. ©Crown Copyright Ordnance Survey, National Grid Electricity - 100024241, National Grid Gas - 100024886

Document Path: F:\Proposal\3512North Wales Connection - NG\GIS\02 Maps\Traffic & Transport_ES Figs_DCO 2018\TRAF_13_7_UNNAMEDROADS_PlanSeries_JB_20180710.mxd

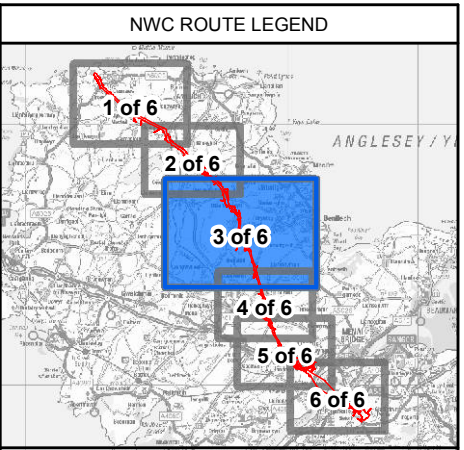
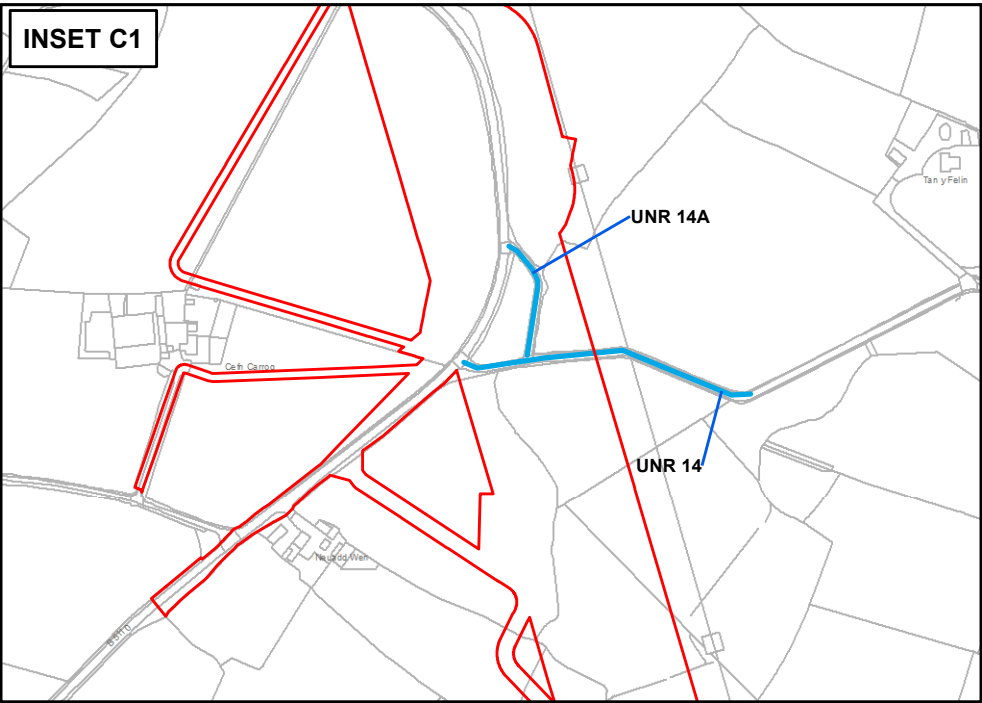
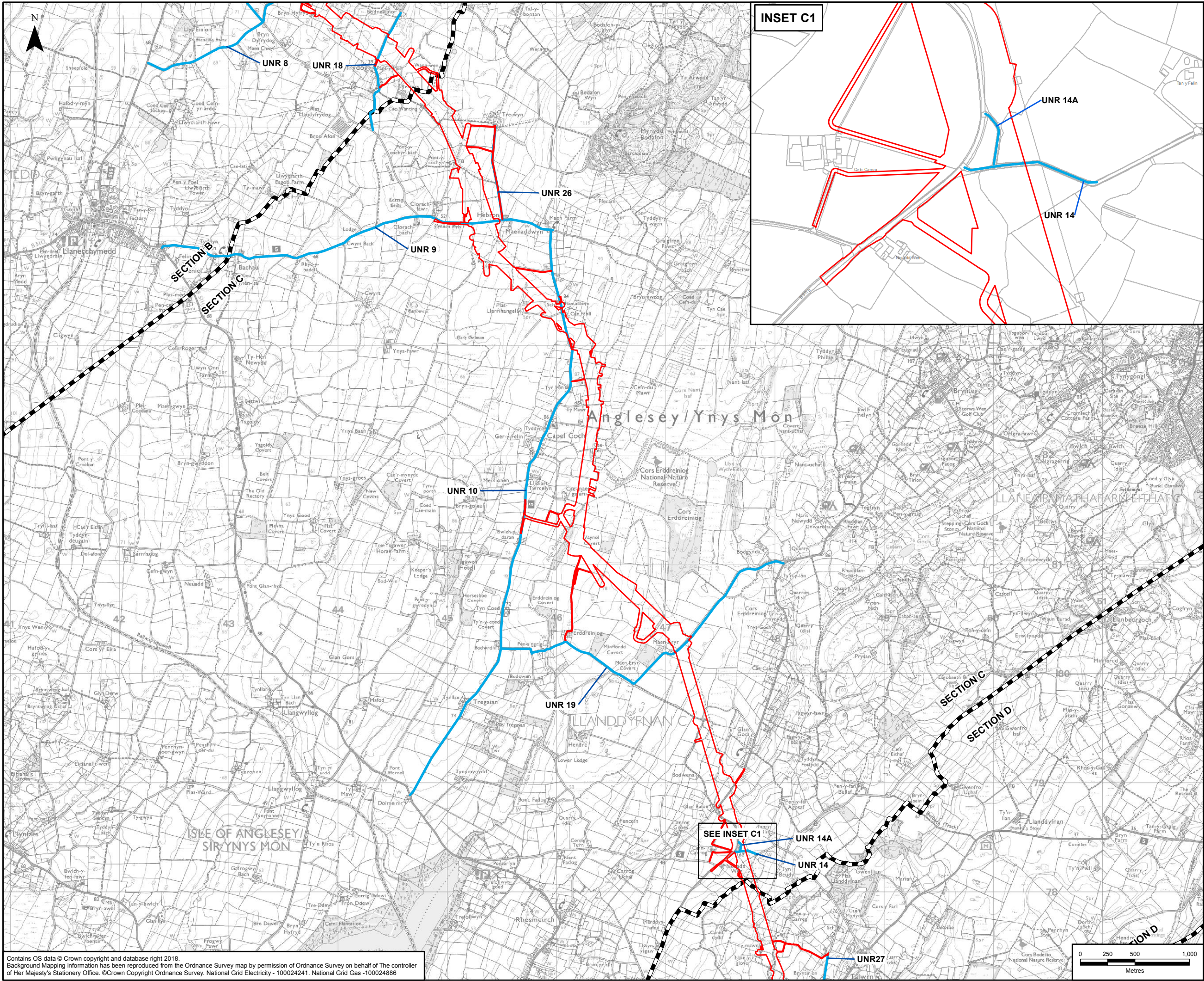


LEGEND

- ORDER LIMITS
- SECTION OUTLINES
- UNNAMED ROAD
- UNNR1 UNNAMED ROAD REFERENCE

A	10/07/2018	ENVIRONMENTAL STATEMENT	JB	EH	AL
Rev	Date	Description	GIS	Chk	App
nationalgrid					
Scheme: NORTH WALES CONNECTION PROJECT					
Document Number:		5.13.1.7			
Document Title:		FIGURE 13.7 UNNAMED ROADS SECTION B			
Creator:	Date:	Checker:	Date:	Approver:	Date:
JB	10/07/2018	EH	10/07/2018	AL	10/07/2018
Document Type:	Scale:	Format:	Sheets:	Rev:	
FIGURE	1:20,000	A3	2 of 6	A	

Contains OS data © Crown copyright and database right 2018.
Background Mapping information has been reproduced from the Ordnance Survey map by permission of Ordnance Survey on behalf of The controller of Her Majesty's Stationery Office. ©Crown Copyright Ordnance Survey, National Grid Electricity - 100024241, National Grid Gas - 100024886

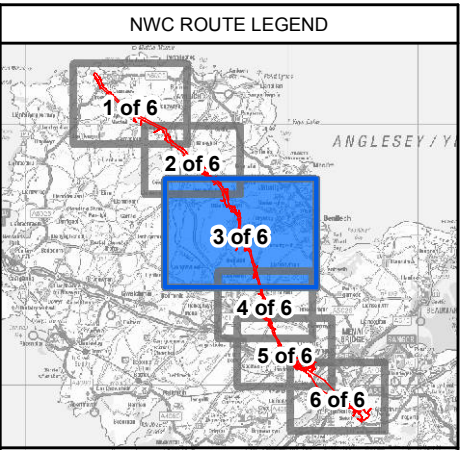
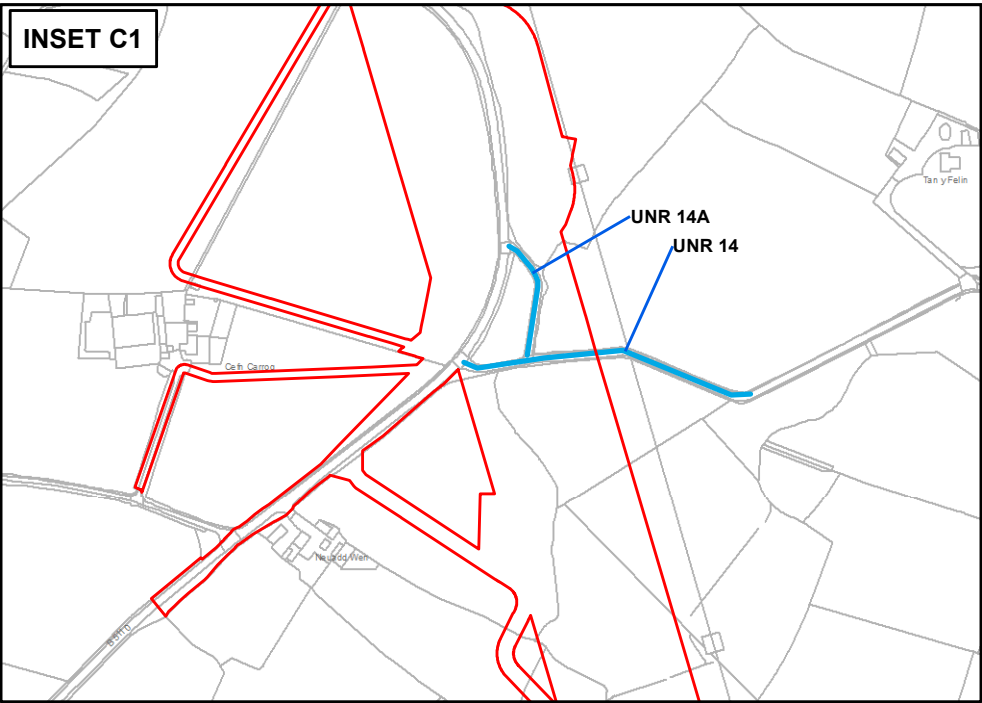
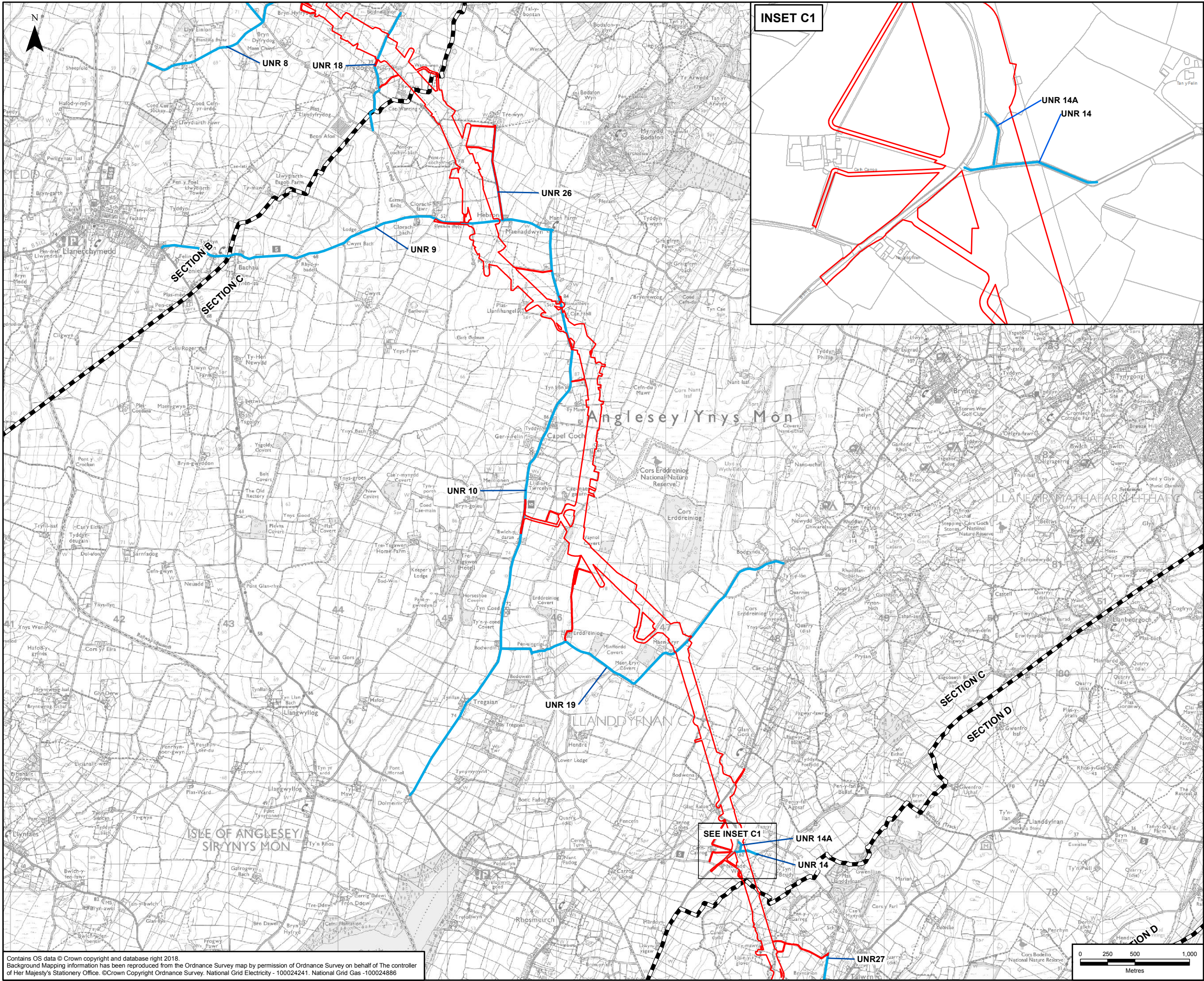


LEGEND				
	ORDER LIMITS - OPTION A			
	SECTION COUTLINES			
	UNNAMED ROAD			
	UNNR1 - UNNAMED ROAD REFERENCE			

Contains OS data © Crown copyright and database right 2018.
Background Mapping information has been reproduced from the Ordnance Survey map by permission of Ordnance Survey on behalf of The controller of Her Majesty's Stationery Office. ©Crown Copyright Ordnance Survey, National Grid Electricity - 100024241, National Grid Gas - 100024886

Document Path: F:\Proposal\3512North Wales Connection - NG\GIS\02 Maps\Traffic & Transport\ES Figs_DCO 2018\TRAF_13-7_UNNAMEDROADS_PlanSeries_JB_20180710.mxd

A	10/07/2018	ENVIRONMENTAL STATEMENT	JB	EH	AL
Rev	Date	Description	GIS	Chk	App
Scheme: NORTH WALES CONNECTION PROJECT					
Document Number: 5.13.1.7					
Document Title: FIGURE 13.7 UNNAMED ROADS SECTION C OPTION A					
Creator: JB	Date: 10/07/2018	Checker: EH	Date: 10/07/2018	Approver: AL	Date: 10/07/2018
Document Type: FIGURE	Scale: 1:32,000	Format: A3	Sheets: 3 of 6 Option A	Rev: A	

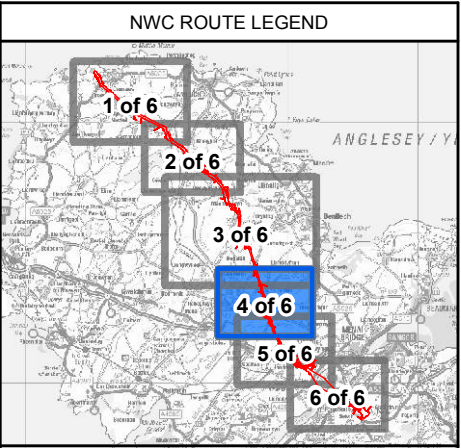
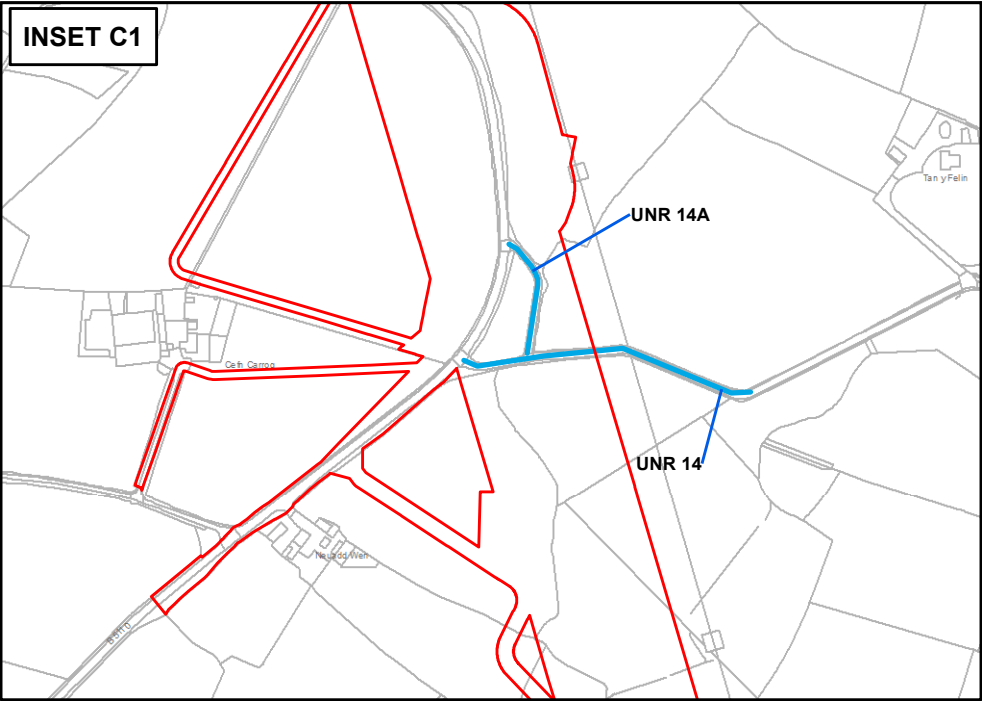
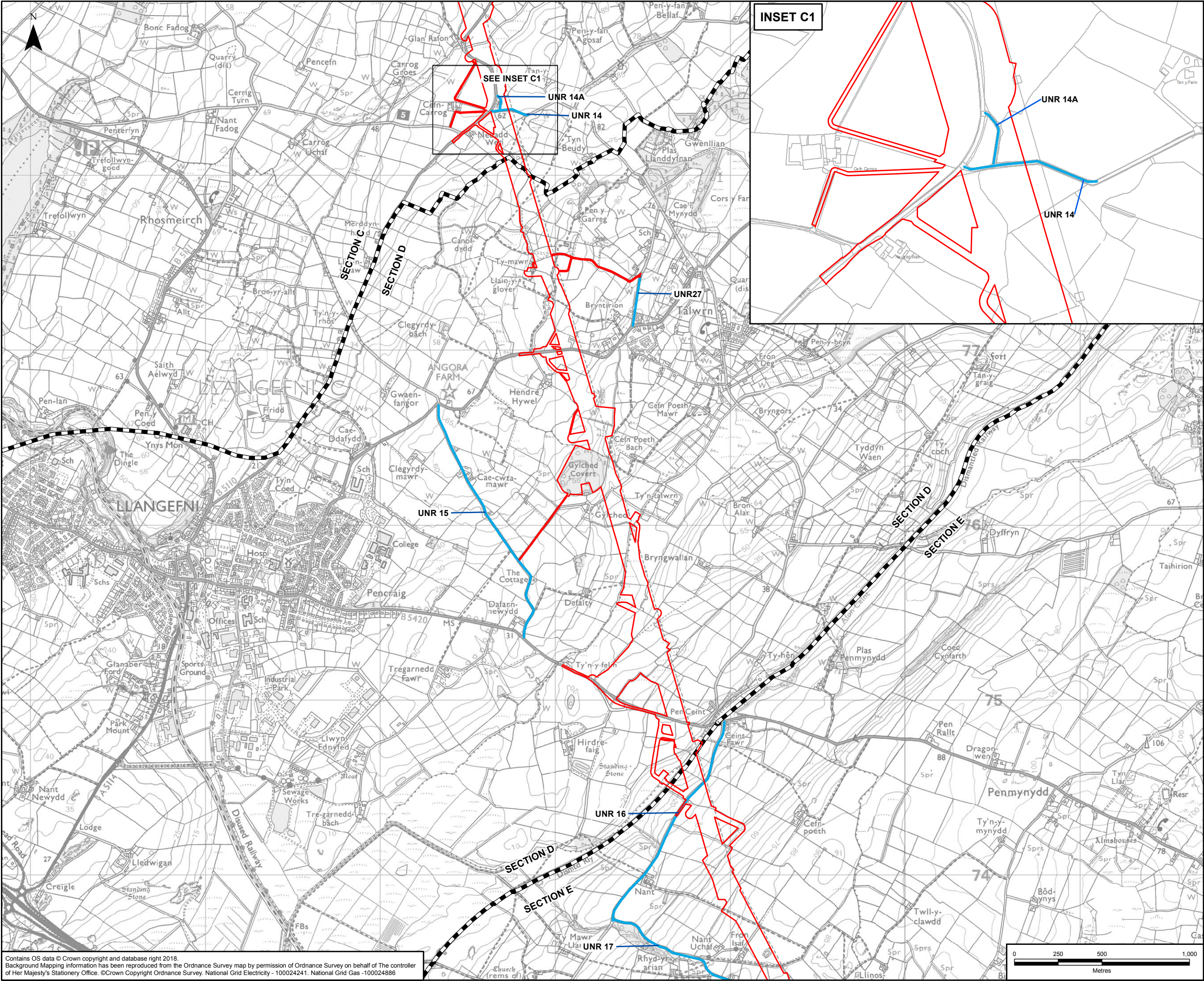


- LEGEND**
- ORDER LIMITS - OPTION B
 - SECTION CUTLINES
 - UNNAMED ROAD
 - UNNR1 UNNAMED ROAD REFERENCE

A	10/07/2018	ENVIRONMENTAL STATEMENT	JB	EH	AL
Rev	Date	Description	GIS	Chk	App
nationalgrid					
Scheme: NORTH WALES CONNECTION PROJECT					
Document Number: 5.13.1.7					
Document Title: FIGURE 13.7 UNNAMED ROADS SECTION C OPTION B					
Creator: JB	Date: 10/07/2018	Checker: EH	Date: 10/07/2018	Approver: AL	Date: 10/07/2018
Document Type: FIGURE	Scale: 1:32,000	Format: A3	Sheets: 3 of 6 Option B	Rev: A	

Contains OS data © Crown copyright and database right 2018.
Background Mapping information has been reproduced from the Ordnance Survey map by permission of Ordnance Survey on behalf of The controller of Her Majesty's Stationery Office. ©Crown Copyright Ordnance Survey, National Grid Electricity - 100024241, National Grid Gas - 100024886

Document Path: F:\Proposal\3512North Wales Connection - NG\GIS\02 Maps\Traffic & Transport\ES Figs_DCO 2018\TRAF_13-7_UNNAMEDROADS_PlanSeries_JB_20180710.mxd

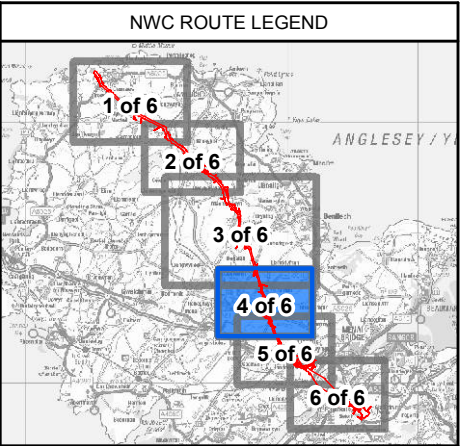
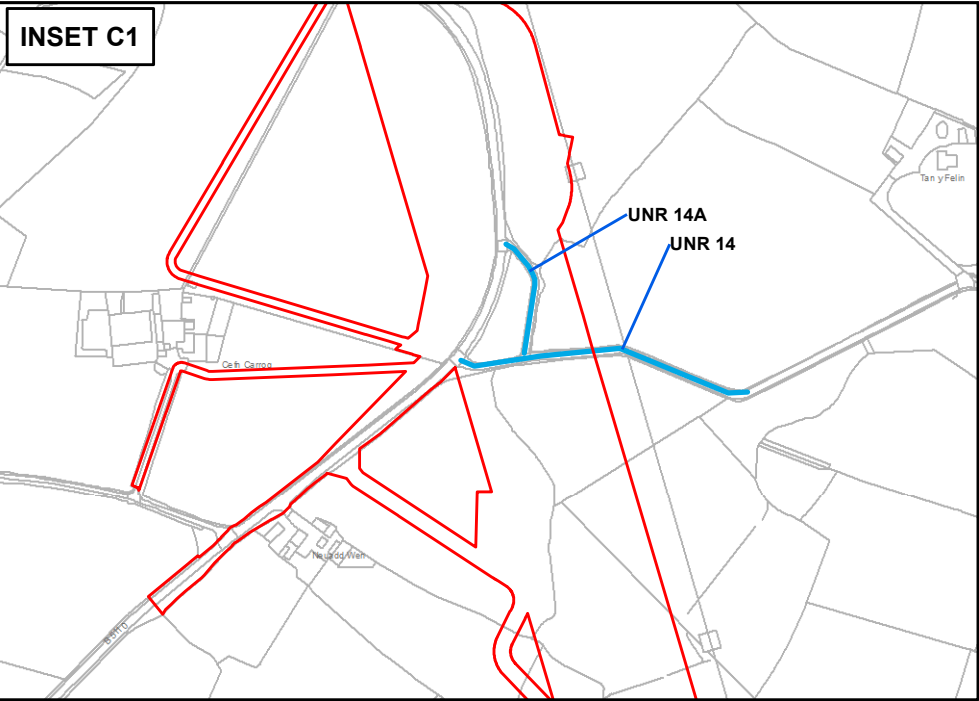
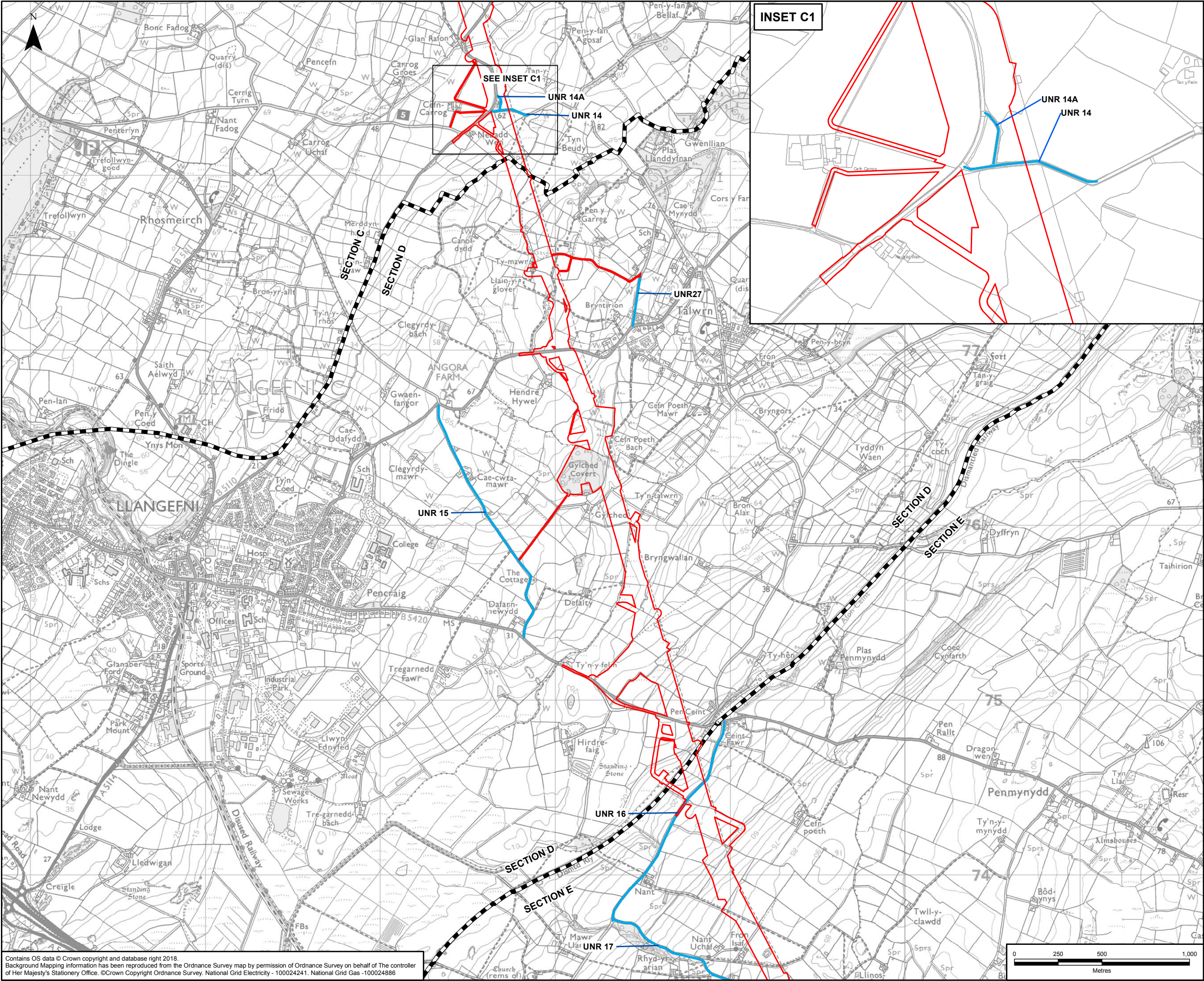


LEGEND				
	ORDER LIMITS - OPTION A			
	SECTION OUTLINES			
	UNNAMED ROAD			
	UNNAMED ROAD REFERENCE			

Contains OS data © Crown copyright and database right 2018.
Background Mapping information has been reproduced from the Ordnance Survey map by permission of Ordnance Survey on behalf of The controller of Her Majesty's Stationery Office. ©Crown Copyright Ordnance Survey, National Grid Electricity - 100024241, National Grid Gas -100024886

Document Path: F:\Proposal\3512\North Wales Connection - NG\GIS\02 Maps\Traffic & Transport_ES Figs_DCO 2018\TRAF_13-7_UNNAMEDROADS_PlanSeries_JB_20180710.mxd

A	10/07/2018	ENVIRONMENTAL STATEMENT	JB	EH	AL
Rev	Date	Description	GIS	Chk	App
Scheme: NORTH WALES CONNECTION PROJECT					
Document Number: 5.13.1.7					
Document Title: FIGURE 13.7 UNNAMED ROADS SECTION D OPTION A					
Creator:	Date:	Checker:	Date:	Approver:	Date:
JB	10/07/2018	EH	10/07/2018	AL	10/07/2018
Document Type:	Scale:	Format:	Sheets:	Rev:	
FIGURE	1:20,000	A3	4 of 6 Option A	A	

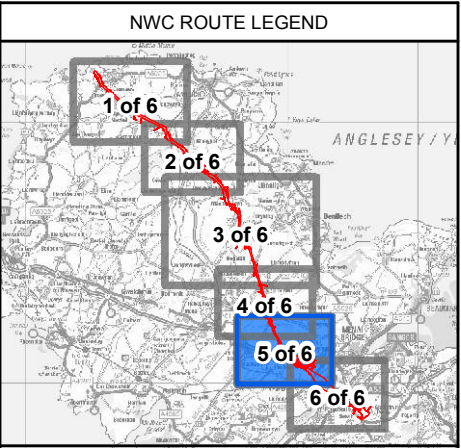
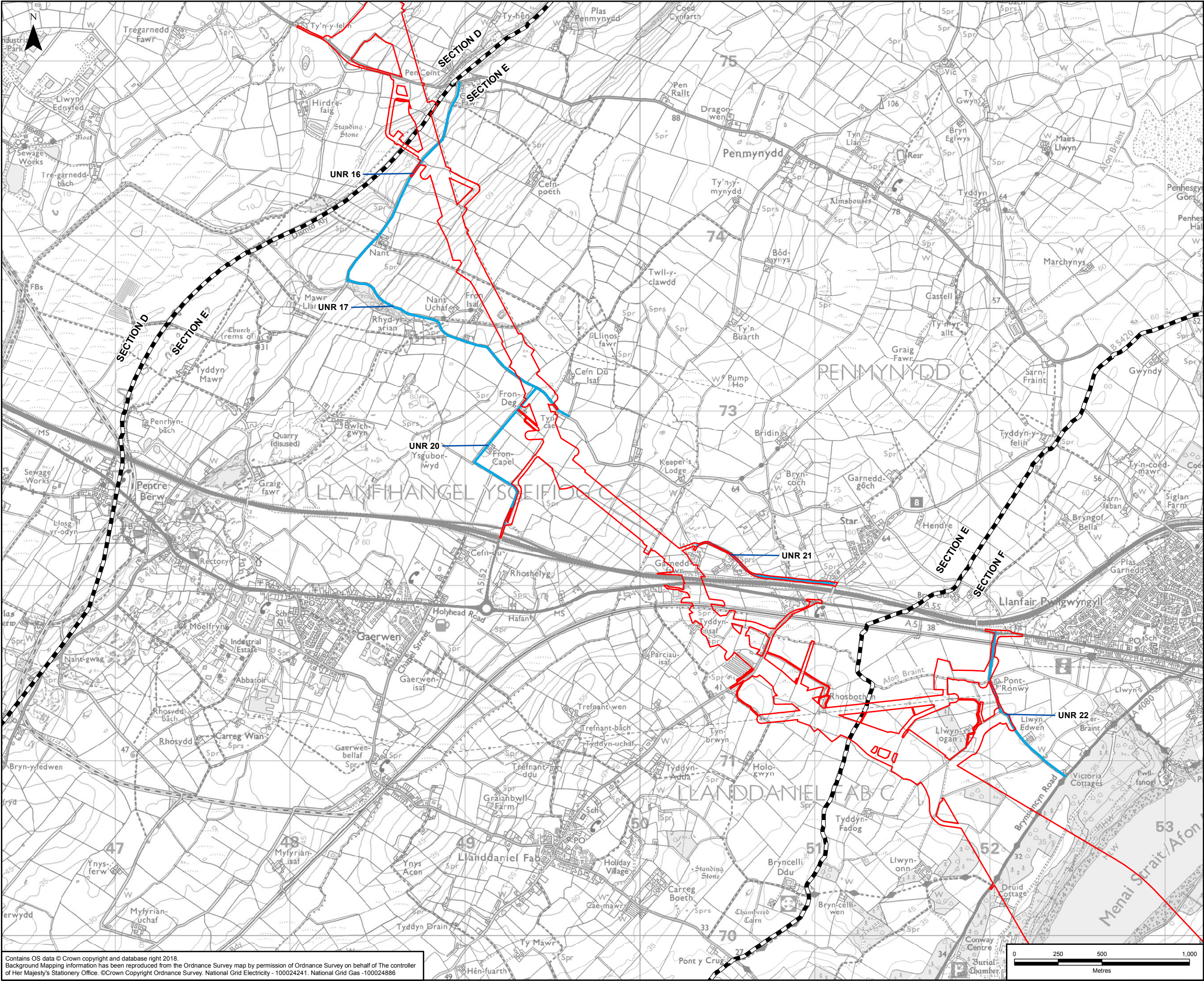


LEGEND				
	ORDER LIMITS - OPTION B			
	SECTION CUTLINES			
	UNNAMED ROAD			
	UNNR1 - UNNAMED ROAD REFERENCE			

Contains OS data © Crown copyright and database right 2018.
Background Mapping information has been reproduced from the Ordnance Survey map by permission of Ordnance Survey on behalf of The controller of Her Majesty's Stationery Office. ©Crown Copyright Ordnance Survey, National Grid Electricity - 100024241, National Grid Gas -100024886

Document Path: F:\Proposal\3512\North Wales Connection - NG\GIS\02 Maps\Traffic & Transport_ES Figs_DCO 2018\TRAF_13-7_UNNAMEDROADS_PlanSeries_JB_20180710.mxd

A	10/07/2018	ENVIRONMENTAL STATEMENT	JB	EH	AL
Rev	Date	Description	GIS	Chk	App
Scheme: NORTH WALES CONNECTION PROJECT					
Document Number: 5.13.1.7					
Document Title: FIGURE 13.7 UNNAMED ROADS SECTION D OPTION B					
Creator:	Date:	Checker:	Date:	Approver:	Date:
JB	10/07/2018	EH	10/07/2018	AL	10/07/2018
Document Type:	Scale:	Format:	Sheets:	Rev:	
FIGURE	1:20,000	A3	4 of 6 Option B	A	

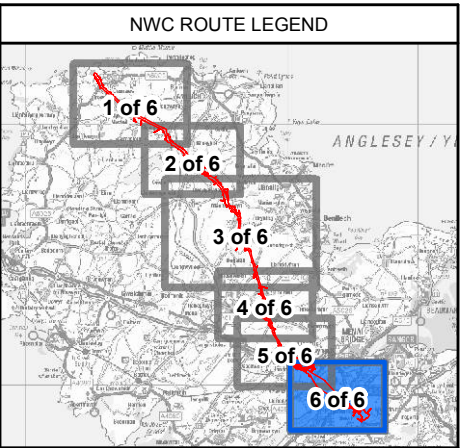
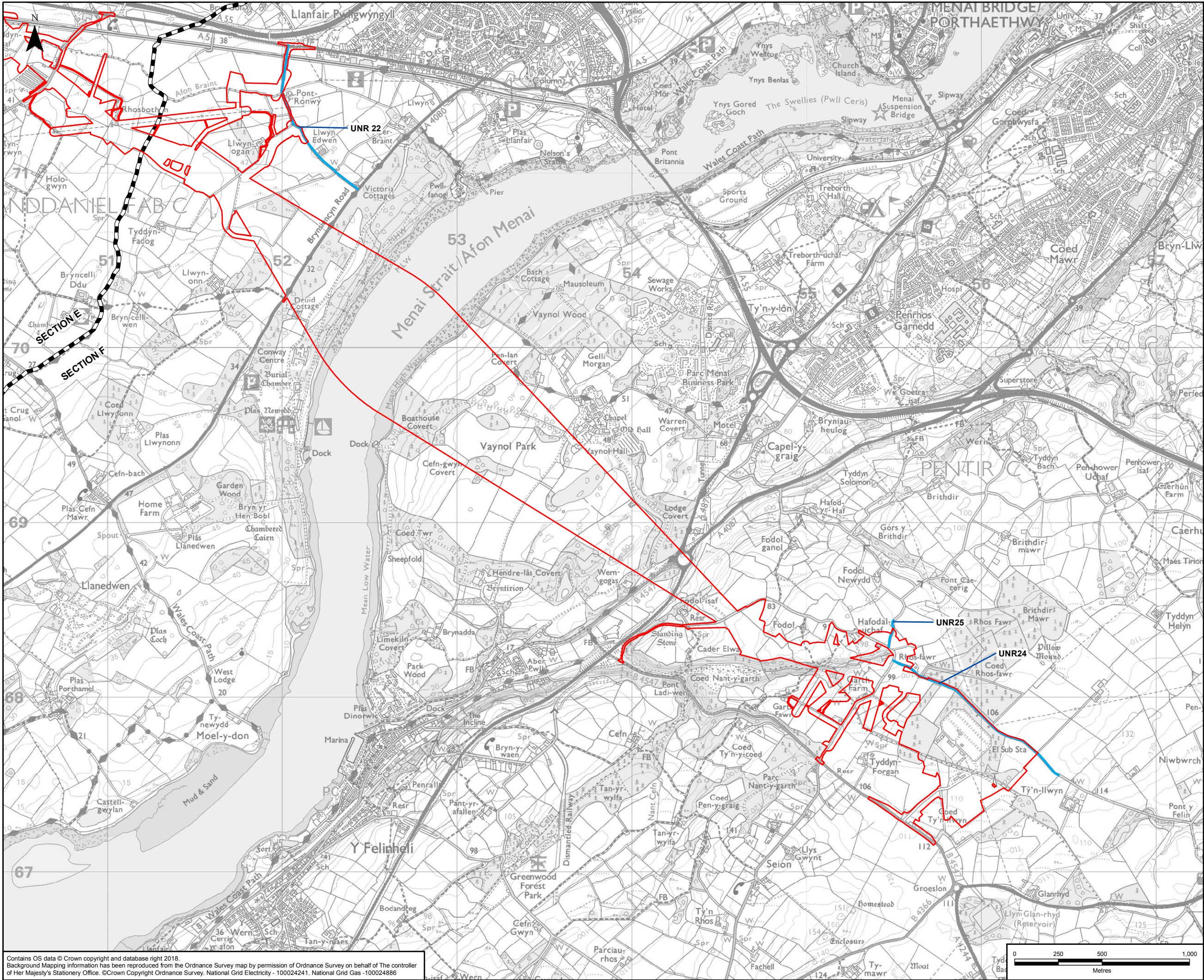


LEGEND

- ORDER LIMITS
- SECTION OUTLINES
- UNNAMED ROAD
- UNNR1 UNNAMED ROAD REFERENCE

A	10/07/2018	ENVIRONMENTAL STATEMENT	JB	EH	AL
Rev	Date	Description	GIS	Chk	App
<div></div>					
Scheme: NORTH WALES CONNECTION PROJECT					
Document Number: 5.13.1.7					
Document Title: FIGURE 13.7 UNNAMED ROADS SECTION E					
Creator: JB	Date: 10/07/2018	Checker: EH	Date: 10/07/2018	Approver: AL	Date: 10/07/2018
Document Type: FIGURE	Scale: 1:20,000	Format: A3	Sheets: 5 of 6	Rev: A	

Contains OS data © Crown copyright and database right 2018.
Background Mapping information has been reproduced from the Ordnance Survey map by permission of Ordnance Survey on behalf of The controller of Her Majesty's Stationery Office. ©Crown Copyright Ordnance Survey, National Grid Electricity - 100024241, National Grid Gas -100024886



LEGEND

- ORDER LIMITS
- SECTION CUTLINES
- UNNAMED ROAD
- UNNR1 UNNAMED ROAD REFERENCE

A	10/07/2018	ENVIRONMENTAL STATEMENT	JB	EH	AL
Rev	Date	Description	GIS	Chk	App
nationalgrid					
Scheme: NORTH WALES CONNECTION PROJECT					
Document Number: 5.13.1.7					
Document Title: FIGURE 13.7 UNNAMED ROADS SECTION F					
Creator: JB	Date: 10/07/2018	Checker: EH	Date: 10/07/2018	Approver: AL	Date: 10/07/2018
Document Type: FIGURE	Scale: 1:20,000	Format: A3	Sheets: 6 of 6	Rev: A	

Contains OS data © Crown copyright and database right 2018.
Background Mapping information has been reproduced from the Ordnance Survey map by permission of Ordnance Survey on behalf of The controller of Her Majesty's Stationery Office. © Crown Copyright Ordnance Survey, National Grid Electricity - 100024241, National Grid Gas - 100024886